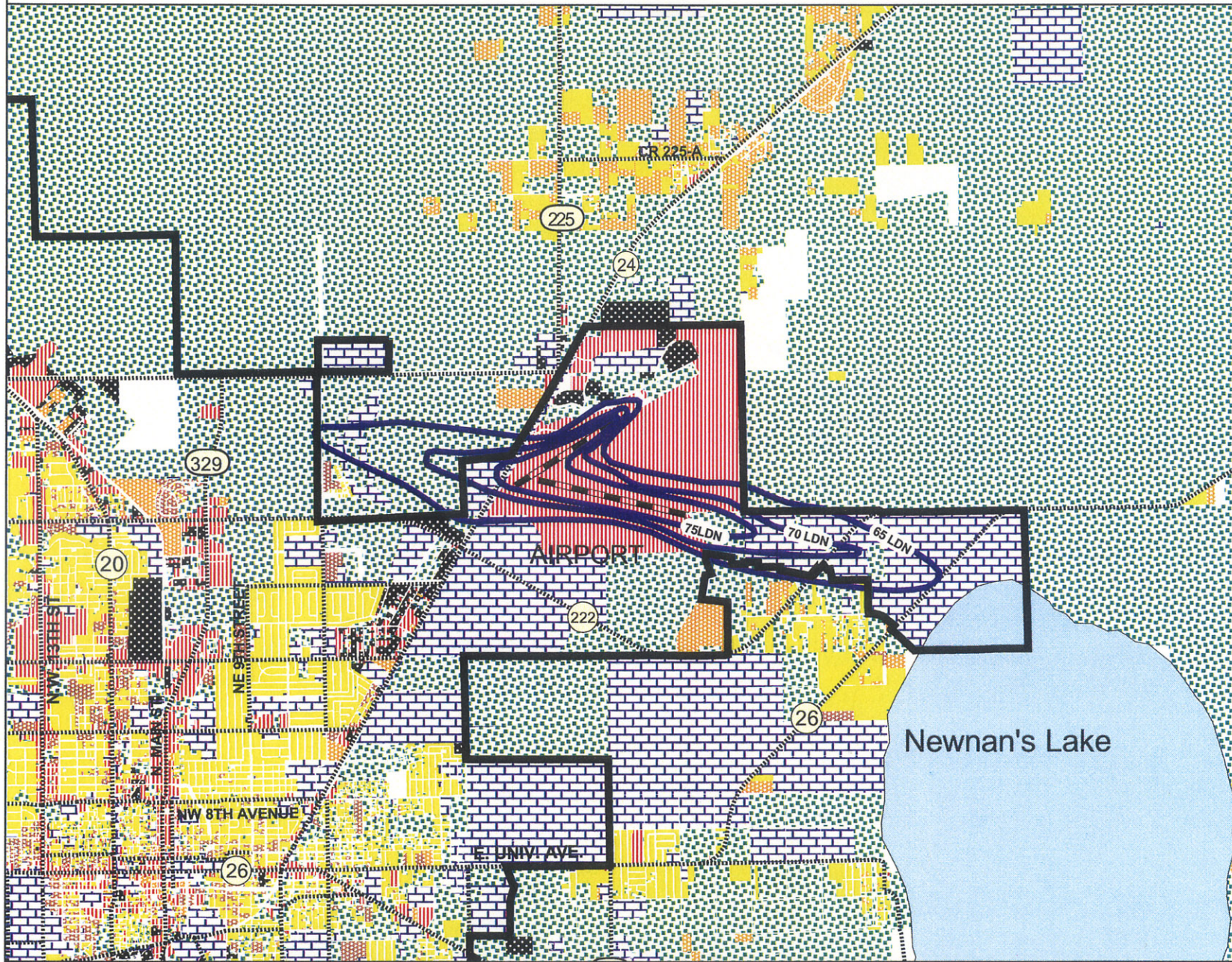











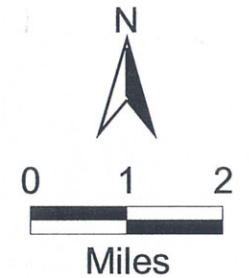
Existing Land Uses Within LDN Contour Lines

9J-5.009(1)(a)(1)



Legend

-  Decibel Contours
Depicting Airport Noise
-  Single Family Residential
-  Mobile Home
-  Multiple Family Residential
-  Commercial
-  Industrial
-  Undeveloped
-  Institutional
-  City of Gainesville
-  Roads



Sources:

Gainesville Regional Airport
FAR Part 150 Study,
Gainesville Regional Airport
Authority, CH2MHILL 3/86

Draft Aviation Element,
City of Gainesville, Dept of
Community Development 8/90
City Boundary updated 2/01

DATE: 2/16/01