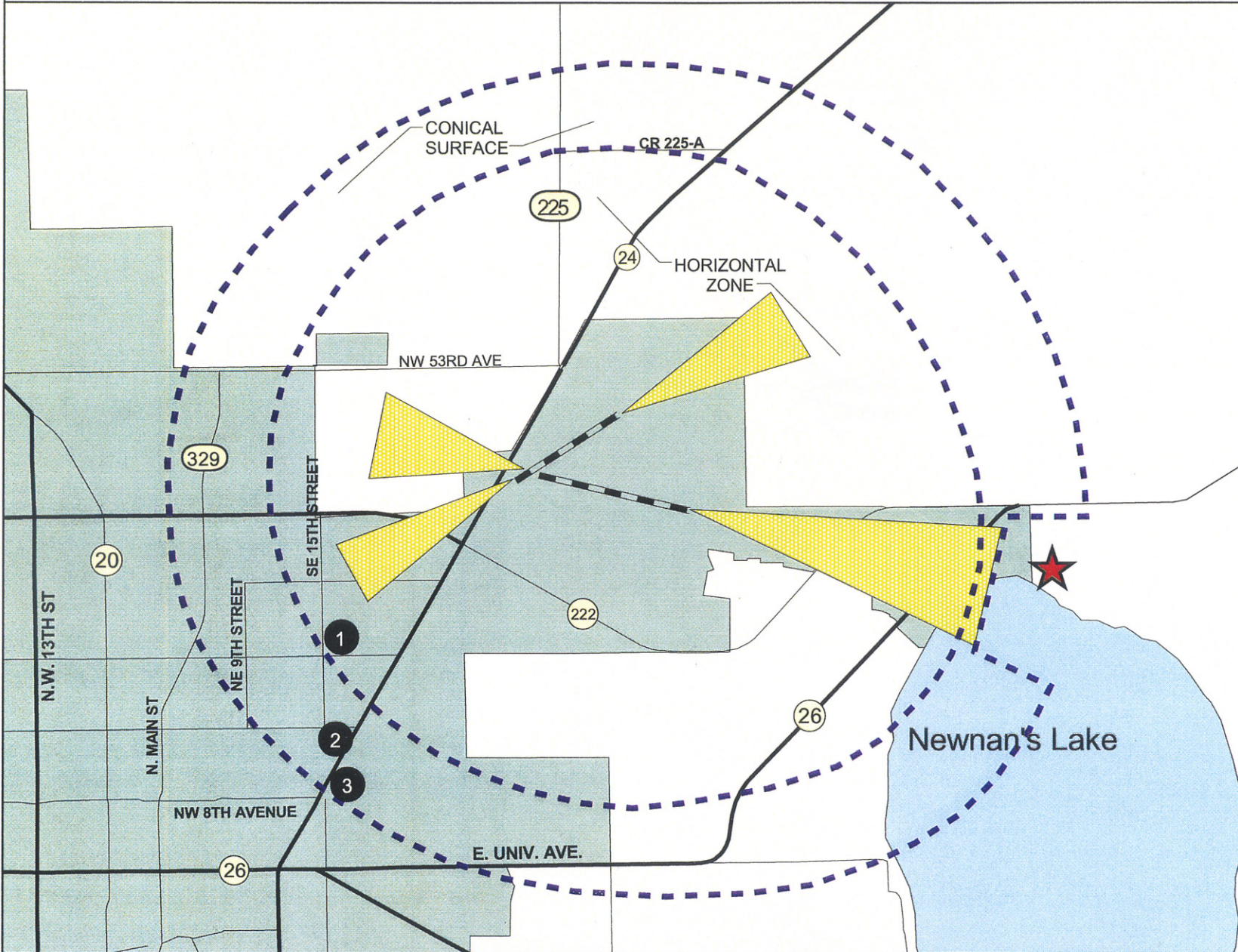





Clear Zones--Gainesville Regional Airport

9J-5.009(1)(a)(1)



AIRPORT CLEAR ZONES AND OBSTRUCTIONS

Legend

- 1** Smokey Bear Park, Antenna on Tower (305 foot)
- 2** Lighted Radio Tower (428 foot)
- 3** Lighted Radio Tower (431 foot)
-  Approach Surface
-  City of Gainesville
-  Transitional Surface Zone



Miles

Sources:

City of Gainesville
 Dept of Community Development
 Gainesville Regional Airport
 Master Plan

City Boundary updated 2/01

DATE: 2/16/01