




# East Side Activity Center Master Plan Community Facilities



### Legend

-  Activity Center
-  Potential Pedestrian Safety Improvement Areas
-  Transportation Corridor
-  Potential Intermodal Transit Facilities Location
-  Strategic Ecosystem Wildlife Corridor



1,000 Feet

### NOTES:

Map identifies general locations of community facilities. Specific policies regarding these facilities are provided in Policy 2.5.10 of the Future Land Use Element.  
Date of Production: 06-03-2009

### PREPARED AT:

Alachua County  
Department of Growth Management  
10 SW 2nd Avenue  
Gainesville, FL 32601  
(352) 374-5249  
<http://growth-management.alachua.fl.us/index.php>